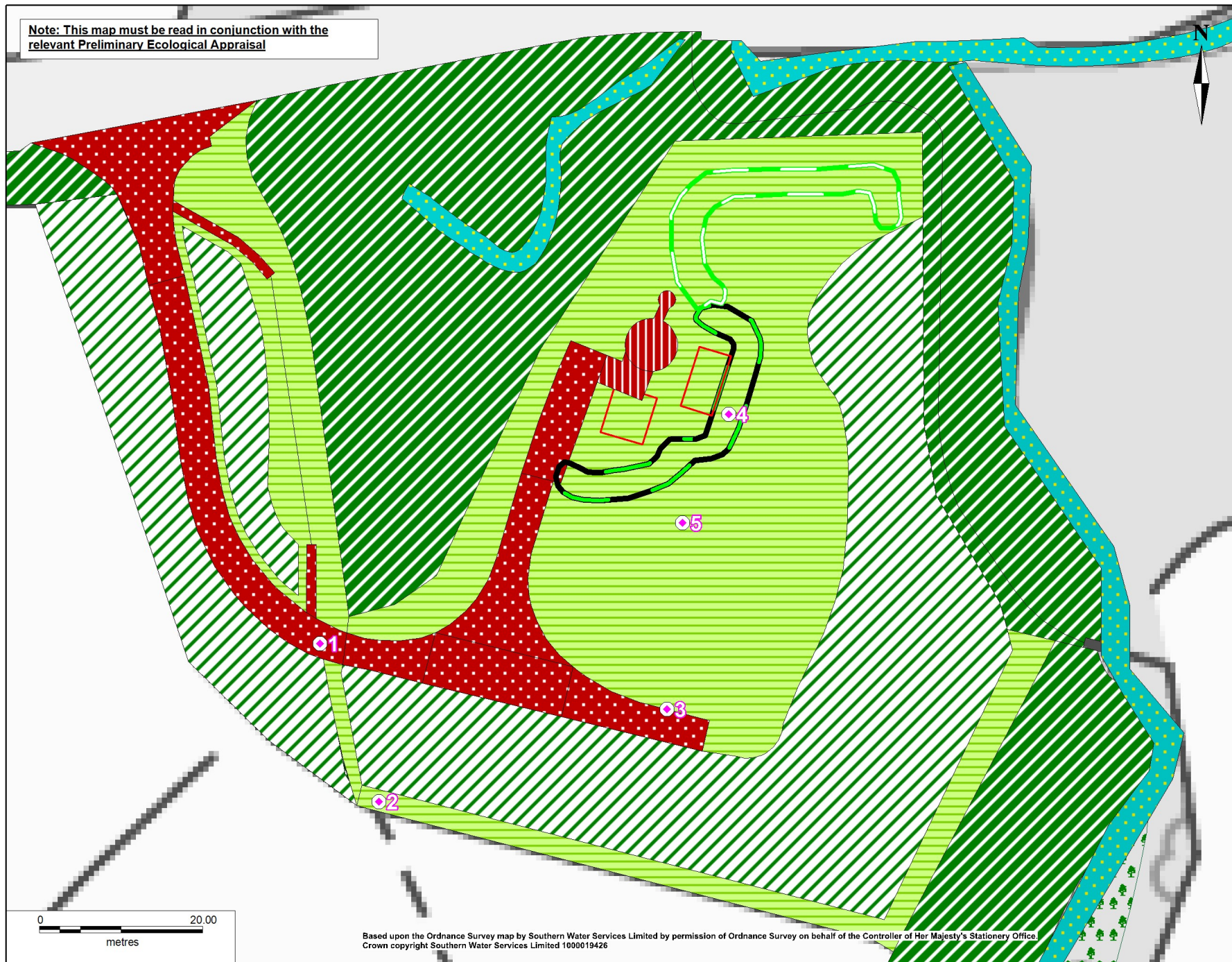







**Note: This map must be read in conjunction with the relevant Preliminary Ecological Appraisal**



## Legend

### UKHabitats

-  Other neutral grassland
-  Rivers and streams
-  Broadleaved and mixed yew woodland
-  Artificial unvegetated unsealed surface
-  Developed land
-  FTS Landscape planting still in establish

-  Proposed Kiosk
-  Proposed vegetated bund
-  Proposed biodiversity enhancement
-  Photograph reference location

Copyright and other intellectual property rights in this document and all related documents, drawings, etc (including calculations) are invested in Southern Water plc and cannot be used or reproduced for any other purpose than that for which they have been produced without the express permission in writing by Southern Water plc.



Southern House  
Lewes Road  
Falmer, Brighton  
East Sussex BN1 9PY  
Telephone (01273) 606766  
Fax (01273) 663536

**Project Title**  
639668 Three Oaks - Cess WPS  
Page 1 of 1

**Drawing Title**  
UKHabitat  
and  
Proposed Development Map

Scale 1:5000	Drawn by JW	Date drawn 10/08/2022	
Designed by SG	Checked by TR	Sheet size A3	
Project No. 639668			Revision A

Based upon the Ordnance Survey map by Southern Water Services Limited by permission of Ordnance Survey on behalf of the Controller of Her Majesty's Stationery Office.  
Crown copyright Southern Water Services Limited 1000019426